







**MAP 14**

**WATER QUALITY  
MANAGEMENT OVERLAYS**

**Zonings 2020**

**LEGEND**

-  Mkhambathini Boundary
-  Places
-  National Road
-  Provincial Road
-  District Road
-  Local Road
-  Wetlands
-  Low Sensitivity / Low Constraint
-  Moderate Sensitivity / Moderate Constraint
-  High Sensitivity / High Constraint
-  Very High Sensitivity / Very High Constraint

